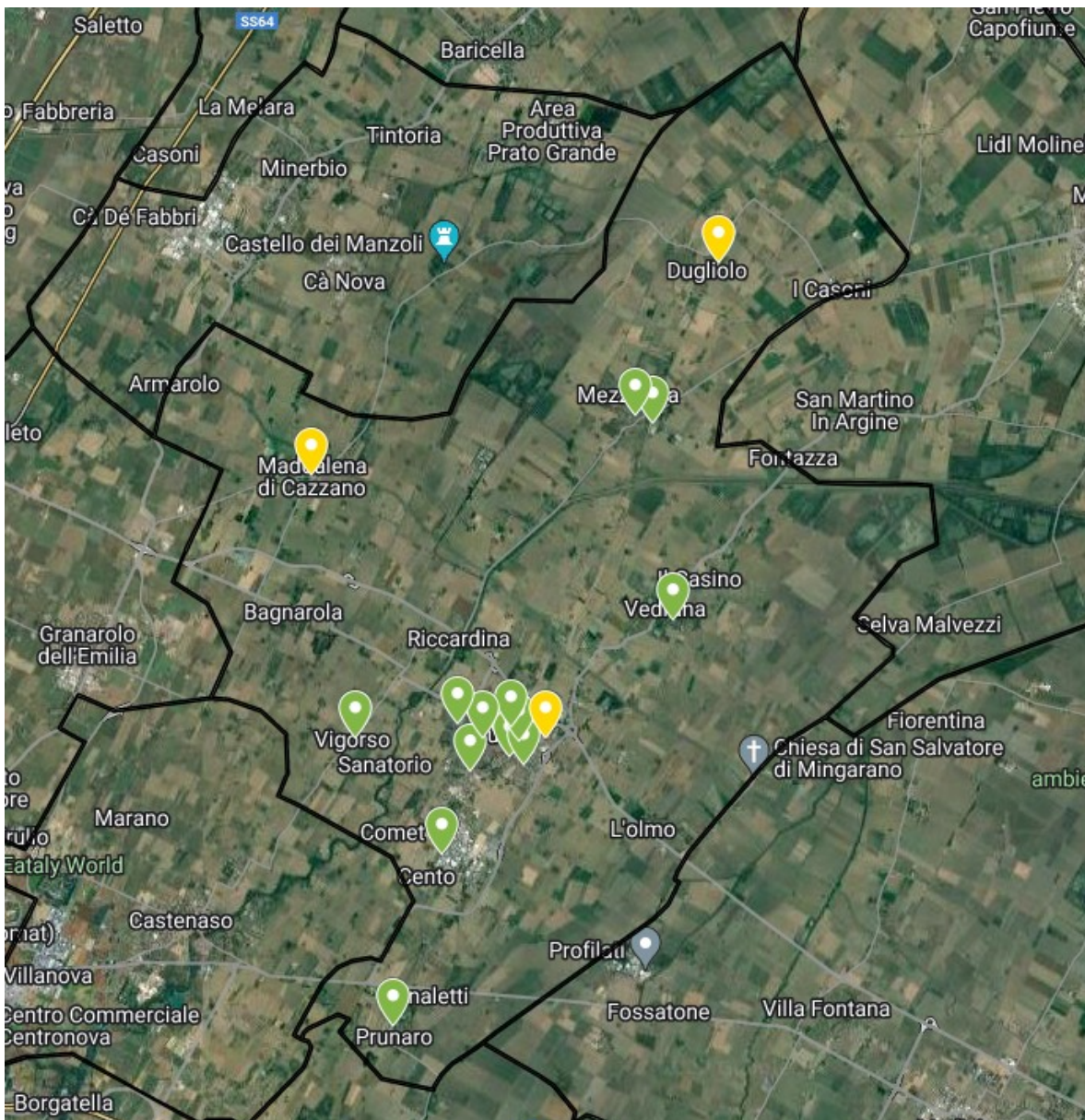




**IDENTIFICAZIONE DEGLI AMBITI SU CUI SI PREVEDE L'INSTALLAZIONE
DI N. 17 COLONNINE DI RICARICA PER AUTO ELETTRICHE**

Inquadramento generale



Verde – Fase 1
Giallo – Fase 2



1. Parcheggio Piazza Mafalda di Savoia



2. Piazzale tra via Giovanni XXIII e via Massarenti






3. Parcheggio Magnolia in via Bianchi



4. Zona via martiri antifascisti





5. Parcheggio tra ospedale e scuola infanzia Menarini

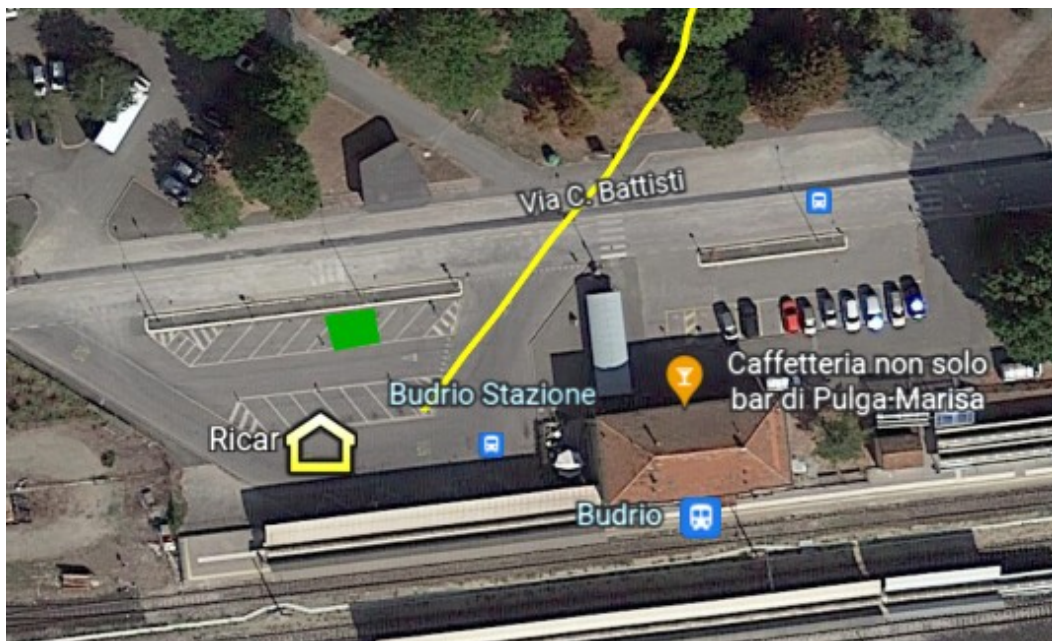


6. Zona Parco Codicè – Vedrana






7. Stazione dei treni di Budrio




8. Stazione dei treni di Mezzolara





9. Budrio – angolo via Carducci / via Gobetti




10. Budrio – via Mezzetti






11. Cento – via Certani



12. FASE 2 Dugliolo – via Dugliolo






13. FASE 2 Maddalena – via Pozzo



14. Mezzolara – Piazza Baldini






15. Prunaro – angolo via Loris Fortuna / via Mori



16. Vigorso – angolo via Vigorso / via Vivaldi





17. FASE 2 Via dello sport – Circolo Tennis

